Approved For Release 1999/09/08 : CIA-RDP78-05867A000200460025-1

PHOTO NO. 197343 | LOT NO. J478 | MAP REFERENCE | COORDINATES

COUNTRY USSR

AREA NO. N | SUBJ. 3CC | SUBJ. | SUBJ.

CRUISER "SVERDLOV"

WARDROOM

DATE OF PHOTO | TYPE | QUAL. | CLASS. | NO. OF CARDS | SOURCE OF PHOTOGRAPH 25X1A [redacted]

0 [illegible] | 6 | 1 | B | 1

CLASSIFICATION [redacted] | CAPT. BY RPC | PAGES 55 PHOTO 1

Approved For Release 1999/09/08 : CIA-RDP78-05867A000200460025-1

FORM NO. 174 OBSOLETE PREVIOUS EDITIONS REPLACES FORM 185 WHICH IS OBSOLETE. 1 SEP 55

Approved For Release 1999/09/08 : CIA-RDP78-05867A000200460025-1

PHOTO NO. [redacted] LOT NO. 4628 MAP REFERENCE

COUNTRY USSR PROVINCE

AREA NO. N SUBJ. 3CC SUBJ. SUBJ.

CRUISER - SVERDLOV -

WARDROOM

DATE OF PHOTO Oct 55 TYPE F QUAL. CLASS. B NO. OF CARDS 1

SOURCE OF PHOTOGRAPH [redacted] 25X1A

CLASSIFICATION SEC NODIS CC CAPT. BY RPC PAGE 55 PHOTO 12

FORM NO. 174 OBSOLETE PREVIOUS EDITIONS REPLACES

Approved For Release 1999/09/08 : CIA-RDP78-[redacted]

Approved For Release 1999/09/08 : CIA-RDP78-05867A000200460025-1

PHOTO NO. [redacted] LOT NO. T-585 MAP REFERENCE file

COUNTRY ITALY PROVINCE VENETO 45 27N

AREA NO. 8319M SUBJ. ALA SUBJ. AL2 SUBJ. 12 21E

VENICE PORT FACILITIES RUSSIAN FREIGHTER KRASNODAR IN DOCK.

25X1A

[redacted]

DATE OF PHOTO Sept 55 TYPE 4 QUAL. 1 CLASS. D NO. OF CARDS 1

CLASSIFICATION S/NOFORN/CC CAPT. MOD

FORM NO. 174 OBSOLETE PREVIOUS EDITIONS REPLACES FORM 185 WHICH IS OBSOLETE. SEP 55

Approved For Release 1999/09/08 : CIA-RDP78-05867A000200460025-1

Approved For Release 1999/09/08 : CIA-RDP78-05867A000200460025-1

PHOTO NO. [redacted] LOT NO. 1305 MAP REFERENCE

COUNTRY USSR PROVINCE COORDINATES

AREA NO. N SUBJ. AL4 SUBJ. SUBJ.

FREIGHTER - KRASNODAR

MIDSHIPS AT VENICE, ITALY

SOURCE OF PHOTOGRAPH [redacted] 25X1A

DATE OF PHOTO SEPT 53 TYPE 2 QUAL. 1 CLASS. S NO. OF CARDS 1

CAPT. BY RPC PHOTO 8

CLASSIFICATION [illegible]

FORM NO. 174 OBSOLETE PREVIOUS EDITIONS REPLACES FORM 185 WHICH IS OBSOLETE.

Approved For Release 1999/09/08 : CIA-RDP78-05867A000200460025-1

Approved For Release 1999/09/08 : CIA-RDP78-05867A000200460025-1

PHOTO NO. 19736 LOT NO. T-5507 MAP REFERENCE Gdlb

COUNTRY ITALY PROVINCE VENETO 45 27 N

AREA NO. 8319 M SUBJ. ALA SUBJ. AL2 SUBJ. 12 21 E

VENICE PORT FACILITIES RUSSIAN FREIGHTER KRASNODAR, RIGHT.

25X1A

[redacted]

DATE OF PHOTO Sept 55 TYPE F QUAL. CLASS. R NO. OF CARDS 2

CLASSIFICATION S/Nofrn/CC CAPT. Hq AFB

Approved For Release 1999/09/08 : CIA-RDP78-05867A000200460025-1

FORM NO. 174 OBSOLETE PREVIOUS EDITIONS REPLACES FORM 185 WHICH IS OBSOLETE. SEP 55

Approved For Release 1999/09/08 : CIA-RDP78-05867A000200460025-1

PHOTO NO. 197348 | LOT NO. J505 | MAP REFERENCE

COUNTRY USSR | COORDINATES

AREA NO. N | SUBJ. AL4 | SUBJ. | SUBJ.

FREIGHTER — KRASNODAR

— BRIDGE TO STERN

AT VENICE, ITALY

DATE OF PHOTO SEPT 55 | TYPE 2 | QUAL. 1 | CLASS. B | NO. OF CARDS 1 | SOURCE OF PHOTOGRAPH 25X1A

CLASSIFICATION SEC NORGAN CC | CAPT. BY RPC | PHOTO 7

Approved For Release 1999/09/08 : CIA-RD[redacted]025-1

IM NO. 174 OBSOLETE PREVIOUS EDITIONS REPLACES SEP 51 FORM 105 WHICH ARE OBSOLETE

Approved For Release 1999/09/08 : CIA-RDP78-05867A000200460025-1

PHOTO NO. 197349 | LOT NO. U505 | MAP REFERENCE

COUNTRY USSR

AREA NO. N | SUBJ. AL4 | SUBJ. | SUBJ.

FREIGHTER - "VALDAY" -
STERN SECTION

AT BARLETTA, ITALY

DATE OF PHOTO 25 JUNE 55 | TYPE 2 | QUAL. 1 | CLASS. R | NO. OF CARDS 1 | SOURCE OF PHOTOGRAPH [redacted]

CLASSIFICATION SEC NOFORN CC | CAPT. BY RPC | PHOTO # 2

25X1A

Approved For Release 1999/09/08 : CIA-RDP78-05867A000200460025-1

FORM NO. 174 OBSOLETE PREVIOUS EDITIONS REPLACES FORM 185 WHICH IS OBSOLETE. SEP 55

Approved For Release 1999/09/08 : CIA-RDP78-05867A000200460025-1

PHOTO NO. 19535H LOT NO. T-505 MAP REFERENCE [redacted] 25X1A

COUNTRY ITALY PROVINCE PUGLIA 41 19 N

AREA NO. 2519M SUBJ. ALA SUBJ. AL2 SUBJ. 16 17 E

BARLETTA 10 DOCK 15 AREA 20

RUSSIAN 30 FREIGHTER 40 V

ALDA 45 1 50

25X1A

[redacted]

DATE OF PHOTO June 55 TYPE V QUAL. CLASS. T NO. OF CARDS 2

CLASSIFICATION S/Norfolk/cc CAPT. M 5B

Approved For Release 1999/09/08 : CIA-RDP78-05867A000200460025-1

FORM NO. 174 OBSOLETE PREVIOUS EDITIONS REPLACES SEP 55 FORM 1205 WHICH IS OBSOLETE.

Approved For Release 1999/09/08 : CIA-RDP78-05867A000200460025-1

PHOTO NO. 197351 | LOT NO. USCS | MAP REFERENCE

COUNTRY USSR

AREA NO.	SUBJ.	SUBJ.	SUBJ.
N	AL 4		

FREIGHTER — VALDAY —

PORT BEAM FULL LENGTH

AT BARLETTA, ITALY

DATE OF PHOTO 25 [illegible] | TYPE 2 | QUAL. | CLASS. B | NO. OF CARDS 1

SOURCE OF PHOTOGRAPH 25X1A

Approved For Release 1999/09/08 : CIA-RDP78 [redacted] -1

CLASSIFICATION SEC NOFORN CC | CAPT. BY RPC | PHOTO # 5

FORM NO. 174 OBSOLETE PREVIOUS EDITIONS REPLACES [illegible]

Approved For Release 1999/09/08 : CIA-RD[redacted]5867A000200460025-1

PHOTO NO. 19735 LOT NO. [illegible] MAP REFERENCE [redacted] 25X1A

COUNTRY: ITALY | PROVINCE: PUGLIA | COORDINATES: 41 19 N

AREA NO.: 2519 M | SUBJ.: ALA | SUBJ.: AL2 | SUBJ.: | COORDINATES: 16 17 E

BARLETTA [10] PORT [19] FACIL [29]

ITIES [35] RUSSIAN [39] FREIG [49]

HTER [45] VALDAI [50] IN DOCK

[caption typed half to fold]

MAOB

25X1A

DATE OF PHOTO: June | TYPE: S | QUAL.: 4 | CLASS.: S | NO. OF CARDS: 3 | SOU[redacted]

CLASSIFICATION: S/NOFORN/CC | CAPT.: MAOB

Approved For Release 1999/09/08 : CIA-R[redacted]

FORM 174 OBSOLETE PREVIOUS EDITIONS REPLACES FORM 185 WHICH IS OBSOLETE. SEP 55

Approved For Release 1999/09/08 : CIA-RDP78-05867A000200460025-1

197353

LOT NO. J505

MAP REFERENCE

COUNTRY

AREA NO. N

SUBJ. AL4

SUBJ.

SUBJ.

COORDINATES

FREIGHTER — KRASNODAR

BOW ½ AFT TO STAC

AT VENICE, ITALY

25X1A

DATE OF PHOTO SEPT 55

TYPE 2

QUAL. 1

CLASS. B

NO. OF CARDS

SOURCE OF PHOTOGRAPH

[redacted]

CLASSIFICATION SEC NOFORN CC

CAPT. BY RPC

PHOTO C

Approved For Release 1999/09/08 : CIA-RDP78-05867A000200460025-1

FORM NO. 174 OBSOLETE PREVIOUS EDITIONS REPLACES 1 SEP 55 FORMS 183 WHICH ARE OBSOLETE.

Approved For Release 1999/09/08 : CIA-RDP78-05867A000200460025-1

COUNTRY USSR

NO. 1505

MAP REFERENCE

AREA NO. IV

PROVINCE

SUBJ. AL4

SUBJ.

COORDINATES

FREIGHTER VIEW OF STERN — "VALDAY" — FROM OCR

AT BARLETTA, ITALY

DATE OF PHOTO 25 JUNE 55

TYPE 2

QUAL. 1

CLASS. B

NO. OF CARDS

SOURCE OF PHOTOGRAPH [redacted]

25X1A

CLASSIFICATION SEC NOFORN

RPC

Approved For Release 1999/09/08 : CI[redacted]0460025-1

174 OBSOLETE PREVIOUS EDITIONS REPLACES FORM 185 WHICH IS OBSOLETE.

Approved For Release 1999/09/08 : CIA-RDP78-05867A000200460025-1

197355

LOT NO. U505

COUNTRY

MAP REFERENCE

AREA NO. N

SUBJ. AL4

SUBJ.

SUBJ.

COORDINATES

FREIGHTER - "VALDAY" -

STERN HALF

AT BARLETTA, ITALY

DATE OF PHOTO 25 JUNE 55

TYPE 2

QUAL. 1

CLASS. R

NO. OF CARDS 1

SOURCE OF PHOTOGRAPH [redacted]

25X1A

CLASSIFICATION SEC

INITIALS CC

CHKD. BY RPL

Approved For Release 1999/09/08 : CIA-RDP78-05867A000200460025-1

FORM NO. 174 OBSOLETE PREVIOUS EDITIONS REPLACES 1 SEP 55 FORM 168 WHICH IS OBSOLETE.

Approved For Release 1999/09/08 : CIA-RDP78-05867A000200460025-1

197356

COUNTRY USSR

LOT NO. 1205

MAP REFERENCE

PROVINCE

AREA NO. N

SUBJ. AL 4

SUBJ.

SUBJ.

COORDINATES

FEET CHIEF [BOW] HALF — VALDAY —

AT BARLETTA, ITALY

DATE OF PHOTO 15 June 55

TYPE 2

QUAL. 1

CLASS. B

NO. OF CARDS 1

SOURCE OF PHOTOGRAPH [redacted]

25X1A

CLASSIFICATION SEC

CAT. BY RPC

PHOTO # 4

Approved For Release 1999/09/08 : CIA-RDP78-05867A000200460025-1

174 OBSOLETE PREVIOUS EDITIONS REPLACES FORM 185-WHICH IS OBSOLETE.

Approved For Release 1999/09/08 : CIA-RDP78-05867A000200460025-1

PHOTO NO. 197357 | LOT NO. J-512 | MAP REFERENCE +

COUNTRY USSR | STATE RSFSR / YAKUT ASSR | COORDINATES

AREA NO. 39N | SUBJ. AC4 | SUBJ. | SUBJ.

GOLD DREDGE IN OPERATION

TION JUNCTION WITH RIVER

RACT

FOR GROUND VIEW SEE CIN 197355

25X1A

DATE OF PHOTO JAN 56 | TYPE 6 | QUAL. 2 | CLASS. U | NO. OF CARDS 1 | SOURCE OF PHOTOGRAPH [redacted]

CLASSIFICATION SECRET | CAT. FR

Approved For Release 1999/09/08 : CIA-RDP78-05867A000200460025-1

FORM NO. 174 OBSOLETE PREVIOUS EDITIONS REPLACES 1 SEP 55 FORM 185 WHICH IS OBSOLETE.

Approved For Release 1999/09/08 : CIA-RDP78-05867A000200460025-1

PHOTO NO. 19735R | LOT NO. J-512 | MAP REFERENCE

COUNTRY USSR | AREA NO. 39N | SUBJ. ACA | SUBJ. | SUBJ. | COORDINATES

GOLD 9 DREDGE 10 IN 15 OPERATION 20 IN 25 LENA 30 RIVER 35 DISTRICT 40 | 45 | 50

FOR AERIAL VIEW SEE CIA 19733-7

25X1A

DATE OF PHOTO	TYPE	QUAL.	CLASS.	NO. OF CARDS	SOURCE OF PHOTOGRAPH
JAN 56	4	2	A	1	[redacted]

CLASSIFICATION [redacted] | CAM. H 2000 | CAM. N FR

Approved For Release 1999/09/08 : CIA-[redacted]60025-1

Bottom

FORM 174 1 SEP 55 OBSOLETE PREVIOUS EDITIONS REPLACES FORM 185 WHICH IS OBSOLETE.

Approved For Release 1999/09/08 : CIA-RDP78-05867A000200460025-1

[redacted] MAP REFERENCE C FILE

PHOTO NO. [redacted] LOT NO. 1-500 COORD.

COUNTRY USSR/N.EUROPEAN RSFSR PROVINCE ARKHANGEL OBLAST

AREA NO. 17N SUBJ. 3CH SUBJ. SUBJ.

ARKHANGEL NR 15 MI.

NAVAL VESSEL WITH

NNANT NO 910 AT 8-10

NAUTICAL MILES NE OF Sösnovets

Island (66 29N 40 41E)

25X1A

SOURCE [redacted] Photo #1

DATE OF PHOTO SEP 55 TYPE 24 QUAL. 5 CLASS. S NO. OF CARDS 1 CAPT. BY FPR

CLASSIFICATION SECRET/NOFORN/CONT. CONTROL

FORM NO. 174 OBSOLETE PREVIOUS EDITIONS 1 SEP 55 WHICH IS OBSOLETE

Approved For Release 1999/09/08 : CIA-RDP78-05867A000200460025-1

Approved For Release 1999/09/08 : CIA-RDP78-05867A000200460025-1

PHOTO NO. 197360 | LOT NO. J-500 1 | MAP REFERENCE C FILE

COUNTRY USSR/W.EUROPEAN RSFSR/ ARKHANGEL OBLAST | PROVINCE

AREA NO. 17N | SUBJ. 3CH | SUBJ. D36 | SUBJ. | 64 34N 40 32E

ARKHANGEL

NAVAL VESSEL ON SEVERNAYA RIVER

DVINA RIVER. PENNANT NUMBER 005 OR 813.

25X1A

DATE OF PHOTO SEPT 55 | TYPE 4 | QUAL. 3 | CLASS. B | NO. OF CARDS 1 | SOURCE [redacted] Photo #2

CLASSIFICATION SECRET/NOFORN/CONT. CONTROL | COPY. BY FPR

Approved For Release 1999/09/08 : CIA-RDP78-05867A000200460025-1

FORM NO. 174 OBSOLETE PREVIOUS EDITIONS REPLACES FORM 185 WHICH IS OBSOLETE. 1 SEP 55

Approved For Release 1999/09/08 : CIA-RDP78-05867A000200460025-1

PHOTO NO. 197361 | LOT NO. J-500 | MAP REFERENCE C FILE

COUNTRY USSR/N.EUROPEAN RSFSR/ ARKHANGEL OBLAST

AREA NO. 17N | SUBJ. 3CH | SUBJ. D36 | SUBJ. | COORDINATES 64 34N 40 32E

ARKHANGEL NR NAVAL
VESSEL IN SEVERNAYA
DVINA RIVER

MAIN CHANNEL.

25X1A

DATE OF PHOTO SEPT 55 | TYPE 4 | QUAL. 3 | CLASS. C | NO. OF CARDS 1 | SOURCE [redacted] Photo #3

CLASSIFICATION SECRET/NOFORN/CONT. CONTROL | CAPT. BY FPR

FORM NO. 174 1 SEP 55 OBSOLETE PREVIOUS EDITIONS REPLACES FORM 195 WHICH IS OBSOLETE.

Approved For Release 1999/09/08 : CIA-RDP78-05867A000200460025-1

PHOTO NO. 197362 | LOT NO. J-300 1 | MAP REFERENCE C FILE 3 5 2

COUNTRY USSR/NORTH EUROPEAN RSFSR | PROVINCE ARKHANGEL OBLAST

AREA NO. 17N | SUBJ. 3CH | SUBJ. 9CH | SUBJ. AHC | 64 30N 40 32E

ARKHANGEL 10 70-FT SEA
LER VESSEL MANNED BY
NAVAL PERSN

PERSONNEL.

25X1A

DATE OF PHOTO SEPT 55 | TYPE 4 | QUAL. 2 | CLASS. B | NO. OF CARDS 3 | SOURCE [redacted] Photo #4

CLASSIFICATION SECRET/NOFORN/CONT. CONTROL | FPR

FORM NO. 174 OBSOLETE PREVIOUS EDITIONS REPLACES 1 SEP 55 FORM 185 WHICH IS OBSOLETE.

Approved For Release 1999/09/08 : CIA-RDP78-05867A000200460025-1

PHOTO NO. 197362 | LOT NO. J-506 | MAP REFERENCE

Approved For Release 1999/09/08 : CIA-RDP78-05867A000200460025-1

COUNTRY USSR | COORDINATES

AREA NO. N | SUBJ. 1EG | SUBJ. 162 | SUBJ.

RADIO FROM UMIG-15 T
WO-S EAT TRAINING PLA
NE

WHICH CRASH[redacted] LANDED IN RIZE-PAZAR
AREA OF TURKEY.

25X1A

DATE OF PHOTO	TYPE	QUAL.	CLASS.	NO. OF CARDS	SOURCE OF PHOTOGRAPH
SEPT 55	P	2		1	[redacted]

Approved For Release 1999/09/08 : CIA-RDP78-05867A000200460025-1

CLASSIFICATION SECRET/NOFORN/CONT. CONTROL | CAPT. BY FPR

FORM NO. 174 OBSOLETE PREVIOUS EDITIONS REPLACES FORM 189 WHICH IS OBSOLETE. 1 SEP 55

Approved For Release 1999/09/08 : CIA-RDP78-05867A000200460025-1

PHOTO NO. 197364 | MAP REFERENCE | COORDINATES

COUNTRY USSR | PROVINCE | SUBJ.

AREA NO. N | SUBJ. IES 151 | SUBJ.

INSTRUMENT PANEL OF TRA

INSTRUMENT TWO-SEAT TRAINING PLANE

WHICH CRASH LANDED IN RIZE-PAZAR AREA OF TURKEY.

25X1A

[redacted]

DATE OF PHOTO SEPT 55 | QUAL. 2 2 | CLASS. | NO. OF CARDS 2 | CAPT. BY FPR

FORM NO. 174 OBSOLETE PREVIOUS EDITIONS REPLACES 1 SEP 55 WHICH IS OBSOLETE.

Approved For Release 1999/09/08 : CIA-RDP78-05867A000200460025-1

PHOTO NO. 197365 LOT NO. J-506 MAP REFERENCE

Approved For Release 1999/09/08 : CIA-RDP78-05867A000200460025-1

COUNTRY USSR

AREA NO. N SUBJ. IEG SUBJ. 151 SUBJ.

DETAIL OF UMIG-15 TW

O-SEAT TRAINING PLN

E

WHICH CRASH LANDED IN RIZE-PUZAR

AREA OF TURKEY.

25X1A

SOURCE OF PHOTOGRAPH [redacted]

DATE OF PHOTO SEP 55 TYPE 2 QUAL. 3 CLASS. B NO. OF CARDS 3

Approved For Release 1999/09/08 : CIA-RDP78-05867A000200460025-1

CLASSIFICATION SECRET/NOFORN/CONT. CONTROL CAPT. BY FPR

FORM NO. 174 OBSOLETE PREVIOUS EDITIONS REPLACES 1 SEP 55 FORM 185 WHICH IS OBSOLETE.

PHOTO NO. 197367 LOT NO. J-506 MAP REFERENCE 1

Approved For Release 1999/09/08 : CIA-RDP78-05867A000200460025-1

COUNTRY USSR

AREA NO. N SUBJ. 1E6 SUBJ. 151 SUBJ.

PARACHUTE FROM MIG 15 TWO-SEAT TRAINING PLANE WHICH CRASH LANDED IN RIZE-PAZAR AREA OF TURKEY.

25X1A

DATE OF PHOTO Sept 57 TYPE 3 QUAL. B CLASS. B NO. OF CARDS 3 SOURCE [redacted]

Approved For Release 1999/09/08 : CIA-RDP78-05867A000200460025-1

CLASSIFICATION SECRET/NOFORN/CONT. CONTROL CAPT. BY FPR

FORM NO. 174 OBSOLETE PREVIOUS EDITIONS REPLACES FORM 185 WHICH IS OBSOLETE. 1 SEP 55

PHOTO NO. 197366 | LOT NO. J-506 | MAP REFERENCE

Approved For Release 1999/09/08 : CIA-RDP78-05867A000200460025-1

COUNTRY USSR

AREA NO. N | SUBJ. 1 EG | SUBJ. | SUBJ.

DETAIL OF DAMAGED UMIG-15 TWO-JET TRAINING PLANE

WHICH CRASH LANDED IN RIZE-PAZAR AREA OF TURKEY.

25X1A

DATE OF PHOTO SEPT 55 | TYPE | QUAL. 3 | CLASS. S | NO. OF CARDS 1 | SOUR [redacted]

Approved For Release 1999/09/08 : CIA-RDP78-05867A000200460025-1

CLASSIFICATION SECRET/NOFORN/CONT. CONTROL | CAPT. BY FPR

FORM NO. 174 OBSOLETE PREVIOUS EDITIONS REPLACES 1 SEP 55 FORM 185 WHICH IS OBSOLETE.

[redacted]

PHOTO NO. 197368 LOT NO. J-506 MAP REFERENCE

Approved For Release 1999/09/08 : CIA-RDP78-05867A000200460025-1

COUNTRY USSR COORDINATES

AREA NO. N SUBJ. IEG SUBJ. 162 SUBJ.

RADIO FROM UMIG-15 T

WO-15 SEAT TRAINING PLA

NE

WHICH CRASH[redacted] LANDED IN RIZE-PAZAR AREA OF TURKEY.

25X1A

DATE OF PHOTO SEPT 55 TYPE [redacted] QUAL. CLASS. NO. OF CARDS 2 SOUR [redacted]

Approved For Release 1999/09/08 : CIA-RDP78-05867A000200460025-1

CLASSIFICATION SECRET/NOFORN/CONT. CONTROL CAPT. BY FPR

FORM NO. 174 OBSOLETE PREVIOUS EDITIONS REPLACES FORM 174 WHICH IS OBSOLETE. 1 SEP 55

Approved For Release 1999/09/08 : CIA-RDP78-05867A000200460025-1

PHOTO NO. 197360 | LOT NO. 6-506 | MAP REFERENCE

COUNTRY USSR

AREA NO. N | SUBJ. MIG | SUBJ. | SUBJ.

MIG-15 JET TWO-SEAT TRAINING PLANE CRASH-LANDED IN HILLY TURKEY

WHICH CRASH-LANDED IN RIZE-PAZAR AREA OF TURKEY.

25X1A

[redacted]

DATE OF PHOTO | TYPE | QUAL. | CLASS. | NO. OF CARDS | SOURCE

Approx. 5 | F | A | S | | [redacted]

CLASSIFICATION Secret / Noforn / Cont. Control | CAPT. BY FK

FORM NO. 174 OBSOLETE PREVIOUS EDITIONS REPLACES 1 SEP 53 FORM 185 WHICH IS OBSOLETE.

Approved For Release 1999/09/08 : CIA-RDP78-05867A000200460025-1

PHOTO NO. 197370 | LOT NO. J-506 | MAP REFERENCE

Approved For Release 1999/09/08 : CIA-RDP78-05867A000200460025-1

COUNTRY USSR

AREA NO. N | SUBJ. IEG | SUBJ. | SUBJ.

UMIG-15 JET TWO-SEAT TRAINING PLANE CRASH-LAND-TURKY

WHICH CRASH-LANDED IN RIZE-PAZAR AREA OF TURKEY

25X1A

DATE OF PHOTO | TYPE 4 | QUAL. | CLASS. | NO. OF CARDS | SOURCE OF PHOTOGRAPH [redacted]

Approved For Release 1999/09/08 : CIA-RDP78-05867A000200460025-1

CLASSIFICATION SECRET/NOFORN/CONT. CONTROL | CAPT. BY FPR

FORM NO. 174 OBSOLETE PREVIOUS EDITIONS REPLACES FORM 185 WHICH IS OBSOLETE.

PHOTO NO. 197371 | LOT NO. J-506 | MAP REFERENCE

Approved For Release 1999/09/08 : CIA-RDP78-05867A000200460025-1

COUNTRY USSR

AREA NO. N | SUBJ. 1EG | SUBJ. | SUBJ.

UMIG-15 JET TWO-SEAT TRAINING PLANE [CRASH-LANDED IN TURKEY]

HAND-TURKY

WHICH CRASH-LANDED IN RIZE-PAZAR AREA OF TURKEY.

25X1A

DATE OF PHOTO SEPT 55 | TYPE 2 | QUAL. 3 | CLASS. S | NO. OF CARDS | SOURCE [redacted]

Approved For Release 1999/09/08 : CIA-RDP78-05867A000200460025-1

CLASSIFICATION SECRET/NOFORN/CONT. CONTROL | CAPT. BY FPR

FORM NO. 174 OBSOLETE PREVIOUS EDITIONS REPLACED 1-SEP 55 FORM 185 WHICH IS OBSOLETE.

Approved For Release 1999/09/08 : CIA-RDP78-05867A000200460025-1

PHOTO NO. 197379 | LOT NO. J-506 | MAP REFERENCE

COUNTRY USSR

AREA NO. N | SUBJ. IEG | SUBJ. | SUBJ.

UMIG-15 JET TWO-SEAT
TRAINING PLANE CRASH-
LAND-TURKY

WHICH CRASH-LANDED IN RIZE-PAZAR
AREA OF TURKEY.

25X1A

DATE OF PHOTO SEPT 55 | TYPE | QUAL. | CLASS. | NO. OF CARDS | SOURCE OF PHOTOGRAPH [redacted]

CLASSIFICATION RET/NOFORN/CONT. CONTROL | CAPT. BY FPR

Approved For Release 1999/09/08 : CIA-RDP78-05867A000200460025-1

FORM NO. 174 OBSOLETE PREVIOUS EDITIONS REPLACES 1 SEP 55 FORM 108 WHICH IS OBSOLETE.

PHOTO NO. 19737 | LOT NO. J-330 | MAP REFERENCE

Approved For Release 1999/09/08 : CIA-RDP78-05867A000200460025-1

COUNTRY USSR

AREA NO. N | SUBJ. MEG | SUBJ. | SUBJ.

DETAIL OF DAMAGED UM-16-15 TWO-SEAT TRAINING PLANE

WHICH CRASH-LANDED IN RIZE-PAZAR AREA OF TURKEY.

25X1A

DATE OF PHOTO SEPT 55 | TYPE 2 | QUAL. 3 | CLASS. S | NO. OF CARDS 1 | SOURCE OF PHOTOGRAPH [redacted]

Approved For Release 1999/09/08 : CIA-RDP78-05867A000200460025-1

CLASSIFICATION SECRET/NOFORN/CONT. CONTROL | CAPT. BY FPR

FORM NO. 174 OBSOLETE PREVIOUS EDITIONS REPLACES FORM 185 WHICH IS OBSOLETE. 1 SEP 55

Approved For Release 1999/09/08 : CIA-RDP78-05867A000200460025-1

PHOTO NO. 97376 | LOT NO. J-499 | MAP REFERENCE C

COUNTRY USSR/N. EUROPEAN RSFSR/LENINGRAD OBLAST | COORDINATES 59°57'N 29°45E

AREA NO. 17N | SUBJ. ALH | SUBJ. ALA | SUBJ. AGE

KRONSHTADT REPAIRING
CARGO SHIP AT KRONO
ERSKIY SHPYD

REPAIRNG = REPAIRING
SHPYD = SHIPYARD

25X1A

[redacted] PH. 19

DATE OF PHOTO 3-21 [redacted] | TYPE [redacted] | QUAL. B | CLASS. S | NO. OF CARDS 3 | [redacted] 33 TA 56

CLASSIFICATION SECRET/NOFORN/CC | CAPT. BY WW

Approved For Release 1999/09/08 : CIA-RDP78-05867A000200460025-1

FORM NO. 174 OBSOLETE PREVIOUS EDITIONS REPLACES FORM 188 WHICH IS OBSOLETE. 1 SEP 55

Approved For Release 1999/09/08 : CIA-RDP78-05867A000200460025-1

PHOTO NO. 19737S | LOT NO. J-499 | MAP REFERENCE C

COUNTRY USSR/W. EUROPEAN USSR/LENINGRAD OBLAST | 59°59N 29°45E

AREA NO.	SUBJ.	SUBJ.	SUBJ.	
17N	AL4	ALA	AG8	

KRONSHTADT REPAIRING
CARGO SHIPYARD KHNOM
ERSKIY SHTYD

REPAIRNG = REPAIRING
SHPYD = SHIPYARD

25X1A

[redacted]

DATE OF PHOTO	TYPE	QUAL.	CLASS.	NO. OF CARDS
3-21 Oct 75	4	2	S	3

CLASSIFICATION SECRET/NOFORN/CC | KEYED BY WW

FORM NO. 174 OBSOLETE PREVIOUS EDITIONS REPLACES FORM 103 WHICH IS OBSOLETE. 1 SEP 55

Approved For Release 1999/09/08 : CIA-RDP78-05867A000200460025-1

PHOTO NO. 197376 | LOT NO. J-499 | MAP REFERENCE C | 9

Approved For Release 1999/09/08 : CIA-RDP78-05867A000200460025-1

COUNTRY USSR/N.EUROPEAN RSFSR/LENINGRAD OBLAST 59 59 N

AREA NO. 17N | SUBJ. ALA | SUBJ. ALA | SUBJ. AGR | 29 45 E

KRONSHTADT CARGO SH
IP "PETROVSKIY" IN FLO
ATG DRYDOCK AT THE KANONER-
SKIY SHIPYARD.

25X1A

DATE OF PHOTO 3-21 Apr 67 | TYPE H | QUAL. B | CLASS. B | NO. OF CARDS 3 | SOURCE OF PHOTOGRAPH [redacted] P-R. 15, 16, 17

Approved For Release 1999/09/08 : CIA-RDP78-05867A000200460025-1

CLASSIFICATION SECRET/NOFORN/CC | CAPT. BY WW

FORM NO. 174 OBSOLETE PREVIOUS EDITIONS REPLACES FORM 185 WHICH IS OBSOLETE. 1 SEP 55

Approved For Release 1999/09/08 : CIA-RDP78-05867A000200460025-1

PHOTO NO. 197377 | LOT NO. -499 | MAP REFERENCE C

COUNTRY USSR/W.EUROPEAN RSFSR/LENINGRAD OBLAST

AREA NO. 17N | SUBJ. ALA | SUBJ. 3G1 | SUBJ. | 59°59N 27°45E

KRONSTADT FORT
CRANE WITH BUILDING
IN THE BG

25X1A

DATE OF PHOTO 3-21 Apr 55 | TYPE 4 | QUAL. 3 | CLASS. B | NO. OF CARDS 2 | [redacted] Pl. 14

CLASSIFICATION SECRET/NOFORN/CC | CAPT. BY CC

Approved For Release 1999/09/08 : CIA-RDP78-05867A000200460025-1

FORM NO. 174 OBSOLETE PREVIOUS EDITIONS REPLACES 1 SEP 55 FORM 185 WHICH IS OBSOLETE.

Approved For Release 1999/09/08 : CIA-RDP78-05867A000200460025-1

PHOTO NO. [illegible] LOT NO. J-499 MAP REFERENCE

COUNTRY USSR / EUROPEAN RSFSR / LENINGRAD OBLAST

AREA NO. Q [redacted] 17N SUBJ. ALA SUBJ. 361 SUBJ. COORDINATES 59°59N 29°45E

KRONSHTADT CLOSE-UP OF FLOATING CRANE

25X1A

DATE OF PHOTO 3-21 Apr 55 TYPE 4 QUAL. 7 CLASS. B NO. OF CARDS 3 [redacted] PH. 13

CLASSIFICATION SECRET/NOFORN/CC CAPT. BY CC VIA 56

Approved For Release 1999/09/08 : CIA-RDP78-05867A000200460025-1

FORM NO. 174 OBSOLETE PREVIOUS EDITIONS REPLACES FORM 185 WHICH IS OBSOLETE. 1 SEP 55

Approved For Release 1999/09/08 : CIA-RDP78-05867A000200460025-1

PHOTO NO. 197379 | LOT NO. J-499 | MAP REFERENCE C

COUNTRY USSR / N. EUROPEAN RSFSR / LENINGRAD, E BLAST | 59°59N

AREA NO. 17 [redacted] N | SUBJ. 3G1 | SUBJ. ALA | SUBJ. | 29°45E

KRONSHTADT GUNAY# A
DOCK HARBOR FACILITIES #

25X1A

DATE OF PHOTO 3-2 [redacted] | TYPE [redacted] | QUAL. [redacted] | CLASS. [redacted] | NO. OF CARDS [redacted] | [redacted] | PH. 12

CLASSIFICATION SECRET / NOFORN / CC | CAPT. BY WW

FORM NO. 174 OBSOLETE PREVIOUS EDITIONS REPLACES FORM 185 WHICH IS OBSOLETE. 1 SEP 55

Approved For Release 1999/09/08 : CIA-RDP78-05867A000200460025-1

Approved For Release 1999/09/08 : CIA-RDP78-05867A000200460025-1

PHOTO NO. [redacted] 197380 | LOT NO. J-499 | MAP REFERENCE C

COUNTRY USSR/N.EUROPEAN RSFSR/LENINGRAD OBLAST | COORDINATES 59°45'N 29°45'E

AREA NO. 17 [redacted]N | SUBJ. 3G1 | SUBJ. ALA | SUBJ. 3CD

KRONSHTADT | HARBOR W

ITH | BLDG # | CRANE #

DEPT | ROYER | - TYPE VESSEL.

25X1A

DATE OF PHOTO 3-21 | TYPE V | QUAL. 2 | CLASS. B | NO. OF CARDS 3 | [redacted] PH. II

CLASSIFICATION SECRET/NOFORN/CC | CAPT. BY WW

FORM NO. 174 OBSOLETE PREVIOUS EDITIONS REPLACES FORM 185 WHICH IS OBSOLETE. 1 SEP 55

Approved For Release 1999/09/08 : CIA-RDP78-05867A000200460025-1

Approved For Release 1999/09/08 : CIA-RDP78-05867A000200460025-1

PHOTO NO. 197381 LOT NO. J-499 MAP REFERENCE C

COUNTRY USSR / N. EUROPEAN RSFSR / LENINGRAD OBLAST COORDINATES 60°21'N 29°45'E

AREA NO. 17 N SUBJ. 3C2 SUBJ. ALH SUBJ. 3CD

KRON$HTHD T [HARBOR 20 W
ITH BLDG $ [CRANE$] 40
DEST ROYER

-TYPE VESSEL.

ALSO SEE CIA 197380.

25X1A

[redacted] PH. 10

DATE OF PHOTO .3 MAR TYPE A QUAL. B CLASS. B NO. OF CARDS 3 23 JAN 76

CLASSIFICATION SECRET / NOFORN / CC CAPT. BY WW

Approved For Release 1999/09/08 : CIA-RDP78-05867A000200460025-1

FORM NO. 174 OBSOLETE PREVIOUS EDITIONS REPLACES FORM 185 WHICH IS OBSOLETE. 1 SEP 55

PHOTO NO. 197382 | LOT NO. J-499 | MAP REFERENCE C

Approved For Release 1999/09/08 : CIA-RDP78-05867A000200460025-1

COUNTRY USSR / N. EUROPEAN | SUBJ. RSFSR / LENINGRAD COAST | COORDINATES 59°57'N

AREA NO. 17N | SUBJ. 3G1 | SUBJ. ALA | SUBJ. 3C1 | 29°41.5'E

KRONSHTADT | SECTOR BER

REVOLUT 10 N" | O T 11 ER V

E S S E L S. | SEE CIA 197382

THRU 197384

25X1A

DATE OF PHOTO [redacted] | TYPE 6 | QUAL. 2 | CLASS. B | NO. OF CARDS 3 | [redacted] PH. 9

3-2

Approved For Release 1999/09/08 : CIA-RDP78-05867A000200460025-1

CLASSIFICATION SECRET / NOFORN / CC | CAPT. BY CC

FORM NO. 174 OBSOLETE PREVIOUS EDITIONS REPLACES FORM 185 WHICH IS OBSOLETE. 1 SEP 55

Approved For Release 1999/09/08 : CIA-RDP78-05867A000200460025-1

PHOTO NO. 197383 LOT NO. J-499 MAP REFERENCE C

COUNTRY USSR / N. EUROPEAN RSFR / LENINGRAD COAST COORDINATES 59°45'N

AREA NO. 17N SUBJ. 3G 1 SUBJ. ALH SUBJ. 3C1 29°45'E

K	R	O	N	5	H	T	A	D	10 T			B	A	15 T	T	L	E	P	20 H
I	P		0	25 C	T	O	B	E	30 R			R	E	V	35 O	L	U	T	I	O	40
N		[		45 H	A	R	B	O	50 R]					SEE CTU 19738							

THRU 19738 4.

25X1A

[redacted] Pl. 8

DATE OF PHOTO 3-2 [redacted] TYPE [redacted] QUAL. B CLASS. B NO. OF CARDS 3 [redacted]

CLASSIFICATION SECRET / NOFORN / CC CAPT. BY CW

Approved For Release 1999/09/08 : CIA-RDP78-05867A000200460025-1

FORM NO. 174 OBSOLETE PREVIOUS EDITIONS REPLACES 1 SEP 55 WHICH IS OBSOLETE.

Approved For Release 1999/09/08 : CIA-RDP78-05867A000200460025-1

PHOTO NO. 1 APPROX | LOT NO. J-499 | MAP REFERENCE C | COORDINATES 60° 5-9N

COUNTRY USSR / N. EUROPEAN RSFSR / LENINGRAD | SUBJ. 3C1 | 29° 45 E

AREA NO. 17N | SUBJ. 3G1 | SUBJ. ALA

KRONSHTADT CRUISER $ AT QUA

E DESTROYER $

Y $ BLDG $ IN HARBOR.

SEE CIA 197382 THRU 197384.

$ = AND

25X1A

PH-7

DATE OF PHOTO 3-21 OCT 55 | TYPE | QUAL. | CLASS. B | NO. OF CARDS 3 | 23 JAN 56

CLASSIFICATION /NOFORN/ CC | CAPT. BY WW

FORM NO. 174 OBSOLETE PREVIOUS EDITIONS REPLACES FORMS 103 WHICH IS OBSOLETE. 1 SEP 55

Approved For Release 1999/09/08 : CIA-RDP78-05867A000200460025-1

Approved For Release 1999/09/08 : CIA-RDP78-05867A000200460025-1

PHOTO NO. 197385 LOT NO. J-499 MAP REFERENCE C

COUNTRY USSR / N. EUROPEAN RSFSR / LENINGRAD OBLAST COORDINATES 29°45E

AREA NO. 17N SUBJ. [redacted] 361 SUBJ. ALA SUBJ. CCC

KRONSHTADT 10 T HARBOR 20 W

ITH BUILDING 30 ING 39 IN BG 40

GUA 45 Y IN 50 FG

25X1A

DATE OF PHOTO [redacted] TYPE 4 QUAL. 2 CLASS. B NO. OF CARDS 3 [redacted] PH. 6

3-21 23 JAN 56

CLASSIFICATION SECRET / NOFORN / CC EXPT. BY WW

FORM NO. 174 OBSOLETE PREVIOUS EDITIONS REPLACES FORM 103 WHICH IS OBSOLETE. 1 SEP 55

Approved For Release 1999/09/08 : CIA-RDP78-05867A000200460025-1

Approved For Release 1999/09/08 : CIA-RDP78-05867A000200460025-1

PHOTO NO. 197386 | LOT NO. J-499 | MAP REFERENCE E C

COUNTRY ~~USSR~~ / N. EUROPEAN RSFSR / LENINGRAD OBLAST | COORDINATES 59°59'N

AREA NO. 17N | SUBJ. 3G1 | SUBJ. ALA | SUBJ. C2G | 29°45'E

K	R	O	N	S	H	T	A	D	T			H	A	R	B	O	R		W
I	T	H		B	U	I	L	D	I	N	G	S		I	N		B	G	
	Q	U	A	Y		I	N		F	G									

KRON-SHTADT HARBOR WITH BLDGS IN BACKGROUND & QUAY FORE GROUND. COVERED BY PHOTO # 6.

25X1A

[redacted] PH. 5

DATE OF PHOTO 3-21 | TYPE | QUAL. | CLASS. B | NO. OF CARDS

Approved For Release 1999/09/08 : CIA-RDP78-05867A000200460025-1

CLASSIFICATION SECRET/NOFORN/CC | CAPT. BY WW

FORM NO. 174 OBSOLETE PREVIOUS EDITIONS REPLACES
1 SEP 55 FORM 185 WHICH IS OBSOLETE.

Approved For Release 1999/09/08 : CIA-RDP78-05867A000200460025-1

PHOTO NO. 197387 LOT NO. J-499 MAP REFERENCE C

COUNTRY USSR / N. EUROPEAN RSFSR / LENINGRAD OBLAST COORDINATES 59°45'N 29°45'E

AREA NO. 17N SUBJ. AL3 SUBJ. SUBJ.

KRONSHTADT (NR) TRAWLER

KER-TYPE VESSEL WITH

PENNANT #6Ø1

25X1A

DATE OF PHOTO 30 OCT 65 TYPE A QUAL. 2 CLASS. B NO. OF CARDS 1 PH. #4

CLASSIFICATION SECRET / NOFORN / CC CAPT. BY WW

Approved For Release 1999/09/08 : CIA-RDP78-05867A000200460025-1

FORM NO. 174 OBSOLETE PREVIOUS EDITIONS REPLACES FORM 185 WHICH IS OBSOLETE. 1 SEP 55

Approved For Release 1999/09/08 : CIA-RDP78-05867A000200460025-1

PHOTO NO. 19788 LOT NO. J-499 MAP REFERENCE

COUNTRY USSR / N. EUROPEAN RSFSR / LENINGRAD OBLAST COORDINATES 59°45'N 29°45'E

AREA NO. 17N SUBJ. AL 3 SUBJ. SUBJ.

KRONSHTADT (NR) TRAWLER WITH

ER-TYPE VESSEL PENNANT NUMBER

PENMANT 6 0 1.

TRAWLER-TYPE VESSEL WITH PENNANT NUMBER 601. (SEE #4 FOR CLOSE-UP.)

25X1A

[redacted] PH. 3

DATE OF PHOTO 3 8 TYPE H QUAL. B CLASS. B NO. OF CARDS 1

CLASSIFICATION SECRET / NOFORN / CC CAPT. BY WJ

FORM NO. 174 OBSOLETE PREVIOUS EDITIONS REPLACES FORM 185 WHICH IS OBSOLETE. 1 SEP 55

Approved For Release 1999/09/08 : CIA-RDP78-05867A000200460025-1

Approved For Release 1999/09/08 : CIA-RDP78-05867A000200460025-1

PHOTO NO. 197389 | LOT NO. J-499 | MAP REFERENCE C

COUNTRY USSR | PROVINCE N-EUROPEAN RSFSR/LENINGRAD OBLAST | 59°55'N

AREA NO. 17N | SUBJ. 3CP | SUBJ. | SUBJ. | 30°15'E

LENINGRAD (NR) LANDING

GRAFT & CUTTER AREA

RIGHTHOUSE

25X1A

DATE OF PHOTO 3 Oct 55 | TYPE 4 | QUAL. 3 | CLASS. B | NO. OF CARDS [redacted] | PH. 2

CLASSIFICATION SECRET/NOFORN/CC | CAPT. BY WW

Approved For Release 1999/09/08 : CIA-RDP78-05867A000200460025-1

FORM NO. 174 OBSOLETE PREVIOUS EDITIONS REPLACES FORM 185 WHICH IS OBSOLETE. 1 SEP 55

Approved For Release 1999/09/08 : CIA-RDP78-05867A000200460025-1

COUNTRY: USSR/NE

LOT NO.: J-499

MAP REFERENCE

AREA NO.: 17N

SUBJ.: 3<P

SUBJ.: LENINGRAD COAST

SUBJ.:

COORDINATES: 59°52'N 30°15'E

LENINGRAD CRAFT AND SMALL CUTTER NEAR LENINGRAD LIGHTHOUSE. (COVERED BY # 2)

25X1A

DATE OF PHOTO: 3 Oct 55

TYPE: 4

QUAL.: 3

CLASS.: B

NO. OF CARDS: [redacted]

CLASSIFICATION: SECRET/NOFORN/CC

CAPT. BY: WW

23 JAN 56

FORM 185 WHICH IS OBSOLETE.

Approved For Release 1999/09/08 : CIA-RDP78-05867A000200460025-1

Approved For Release 1999/09/08 : CIA-RDP78-05867A000200460025-1

197394

COUNTRY

LOT NO.

MAP REFERENCE

AREA NO. N

SUBJ. 3CH

SUBJ.

SUBJ.

COORDINATES

PATROL VESSEL NO 651

PORT SIDE

DATE OF PHOTO

TYPE

QUAL.

CLASS. B

NO. OF CARDS

SOURCE OF PHOTOGRAPH

CLASSIFICATION C

CAPT. BY

25X1A

Approved For Release 1999/09/08 : CIA-RDP78-05867A000200460025-1

FORM NO. 174 OBSOLETE PREVIOUS EDITIONS REPLACES DEP 55 FORM [illegible] WHICH IS OBSOLETE.

Approved For Release 1999/09/08 : CIA-RDP78-05867A000200460025-1

197395

COUNTRY USSR

LOT NO. J 507

MAP REFERENCE

AREA NO. AI

SUBJ. 3CG

SUBJ.

SUBJ.

COORDINATES

SUBCHASER NO 3 28 S 1

ARBOARD SIDE

DATE OF PHOTO APR 55

TYPE 2

QUAL. 2

CLASS. B

NO. OF CARDS

SOURCE OF PHOTOGRAPH 25X1A

CLASSIFICATION S-E-C

Approved For Release 1999/09/08 : CIA-R[redacted]460025-1

FORM NO. 174 OBSOLETE PREVIOUS EDITIONS REPLACES SEP 55 FORM 185 WHICH IS OBSOLETE.

Approved For Release 1999/09/08 : CIA-RDP78-05867A000200460025-1

PHOTO NO. 197346 | LOT NO. 1507 | MAP REFERENCE | COORDINATES

COUNTRY USSR

AREA NO. N | SUBJ. 3CG | SUBJ. | SUBJ.

NEW NAVAL ESCORT NO
353 PORT SIDE

DATE OF PHOTO PRE Oct 59 | TYPE R | QUAL. 1 | CLASS. R | NO. OF CARDS 1 | SOURCE OF PHOTOGRAPH [redacted]

25X1A

Approved For Release 1999/09/08 : CIA-RDP[redacted]0025-1

CLASSIFICATION SEC NOFORN CC | CAPT. BY RPC | PHOTO # 2

FORM NO. 174 OBSOLETE PREVIOUS EDITIONS REPLACES FORM 174 WHICH IS OBSOLETE 1 SEP 55

Approved For Release 1999/09/08 : CIA-RDP78-05867A000200460025-1

PHOTO NO. 197397 | LOT NO. J 507 | MAP REFERENCE

COUNTRY USSR

AREA NO. N | SUBJ. 3CG | SUBJ. | SUBJ.

N	E	W		N	A	V	A	L		E	S	C	O	R	T		N	O	
3	5	7		S	T	A	R	B	O	A	R	D		S	I	D	E		

DATE OF PHOTO: PRE OCT 1955 | TYPE | QUAL. | CLASS. B | NO. OF CARDS 1

SOURCE OF PHOTOGRAPH [redacted] 25X1A

CLASSIFICATION SEC NOFORN CC | CAPT. BY RPC | PHOTO # 1

FORM NO. 174 OBSOLETE PREVIOUS EDITIONS REPLACES FORM 165 WHICH IS OBSOLETE. 1 SEP 53

Approved For Release 1999/09/08 : CIA-RDP78-05867A000200460025-1

Approved For Release 1999/09/08 : CIA-RDP78-05867A000200460025-1

3 1 9

PHOTO NO. 197391 LOT NO. U507 MAP REFERENCE

COORDINATES

COUNTRY USSR

AREA NO. A1 SUBJ. 3CG SUBJ. SUBJ.

DESTROYER ESCORT NO 20
6 5 2 STARBOARD SIDE 40

DATE OF PHOTO MC OCT 65 TYPE R QUAL. CLASS. NO. OF CARDS 1

SOURCE OF PHOTOGRAPH 25X1A [redacted]

CLASSIFICATION SEC NOFOR CC CAPT. BY RPC PHOTO

FORM NO. 174 OBSOLETE PREVIOUS EDITIONS REPLACES FORM 174 WHICH IS OBSOLETE. 1 SEP 55

Approved For Release 1999/09/08 : CIA-RDP78-05867A000200460025-1

Approved For Release 1999/09/08 : CIA-RDP78-05867A000200460025-1

PHOTO NO. 197392 LOT NO. 6507 MAP REFERENCE 3 : 9

COUNTRY USSR PROVINCE

AREA NO. N SUBJ. 3CG SUBJ. SUBJ.

DESTROYER ESCORT NO
632 PORT SIDE

DATE OF PHOTO Oct 53 TYPE V QUAL. 2 CLASS. B NO. OF CARDS 1

SOURCE OF PHOTOGRAPH [redacted] 25X1A

CLASSIFICATION SEC NOFORN CC CAPT. BY RPC PHOTO # 6

FORM NO. 174 OBSOLETE PREVIOUS EDITIONS REPLACES FORM 174 WHICH IS OBSOLETE. 1 SEP 53

Approved For Release 1999/09/08 : CIA-RDP[redacted]025-1

Approved For Release 1999/09/08 : CIA-RDP78-05867A000200460025-1

PHOTO NO.	LOT NO.	MAP REFERENCE
197393	J507	

COUNTRY			
USSR			

AREA NO.	SUBJ.	SUBJ.	SUBJ.
N	3CH		

PATROL VESSEL NO 657

STARBOARD SIDE

DATE OF PHOTO	TYPE	QUAL.	CLASS.	NO. OF CARDS	SOURCE OF PHOTOGRAPH
PRE OCT 55	3	2	R	1	25X1A

Approved For Release 1999/09/08 : CIA-RDP78-05867A000200460025-1

CLASSIFICATION	CAPT. BY	
SEC NOFORN CC	RPC	PHOTO # 5

FORM NO. 174 OBSOLETE PREVIOUS EDITIONS REPLACES 1 SEP 55 FORM 185 WHICH IS OBSOLETE.

Approved For Release 1999/09/08 : CIA-RDP78-05867A000200460025-1

PHOTO NO. 197398 | LOT NO. J 504 | 3 : 9

COUNTRY USSR | COORDINATES

AREA NO. N | SUBJ. 3CD | SUBJ. | SUBJ.

— SILNYY — CLASS DEST R
OYER NO 54 PORT SID
E UNDERWAY IN BALTIC

DATE OF PHOTO 12 July | TYPE 4 | QUAL. 2 | CLASS. B | NO. OF CARDS 1

SOURCE OF PHOTOGRAPH [redacted] 25X1A

CLASSIFICATION SEC | CAPT. BY RPC

Northern C.C.

FORM NO. 174 OBSOLETE PREVIOUS EDITIONS REPLACES 1 SEP 55 FORM 185 WHICH IS OBSOLETE.

Approved For Release 1999/09/08 : CIA-RDP78-05867A000200460025-1

Approved For Release 1999/09/08 : CIA-RDP78-05867A000200460025-1

[redacted] REFERENCE [redacted]

PHOTO NO. 19739 LOT NO. [redacted] PROVINCE [redacted] COORDINATES [redacted] 30 USN

COUNTRY USSR SUBJ. C2G SUBJ. [redacted]

AREA NO. N SUBJ. D2C

NAVY ISLAND TOWER

BUILDING

HANGER

INF

25X1A

DATE OF PHOTO Sept 55 TYPE 4 QUAL. 3 CLASS. R NO. OF CARDS 2 SOURCE OF PHOTOGRAPH [redacted]

CAPT. BY HST

FORM NO. 174 OBSOLETE PREVIOUS EDITIONS REPLACES FORM 185 WHICH IS OBSOLETE. 1 SEP 55

Approved For Release 1999/09/08 : CIA-RDP78-05867A000200460025-1

Approved For Release 1999/09/08 : CIA-RDP78-0586[illegible]
25X1A



25X1A
Approved For Release 1999/09/08 : CIA-RDP78-0586[illegible]A000200460025-

Approved For Release 1999/09/08 : CIA-RDP78-05867A000200460025-1

PHOTO NO. 197402 | LOT NO. 3-HH | MAP REFERENCE C-W

COUNTRY USSR | UKRAINIAN SSR 46 29 N

AREA NO. HN | SUBJ. C26 | SUBJ. A29 | SUBJ. A13 | 30 HH

ODESSA | HIPPODROME | PIER

RUSSIAN | BUILDING | HARBOR

PART 2 OF 4-PART PANORAMA.

SEE CIA 197401 THRU 197404

DATE OF PHOTO: Sept 55 | TYPE: H | QUAL.: 3 | CLASS.: S | NO. OF CARDS: 3

SOURCE OF PHOTOGRAPH: 25X1A [redacted]

CLASSIFICATION: Sec NOFOR | CAPT. BY: HH | PHOTO # 3

FORM NO. 174 OBSOLETE PREVIOUS EDITIONS REPLACES FORM 185 WHICH IS OBSOLETE.

Approved For Release 1999/09/08 : CIA-RDP78-[redacted]

Approved For Release 1999/09/08 : CIA-RDP78-05867A000200460025-1



Approved For Release 1999/09/08 : CIA-RDP78-05867A000200460025-1

Approved For Release 1999/09/08 : CIA-RDP78-05867A000200460025-1

PHOTO NO. 197405 | LOT NO. [illegible] | MAP REFERENCE

COUNTRY USSR | PROVINCE [illegible] TERRAIN IAN USSR

AREA NO. | SUBJ. 305 | SUBJ. | SUBJ.

46 29N 30 44E

DESSA BATTLESHIP

SEVASTOPOL - PORT

SIDE

DATE OF PHOTO [illegible] | TYPE H | QUAL. 2 | CLASS. R | NO. OF CARDS 1

SOURCE OF PHOTOGRAPH 25X1A [redacted]

CLASSIFICATION [illegible] NO FOR CC

Approved For Release 1999/09/08 : CIA-RD[redacted]-1

Photo #4

FORM NO. 174 OBSOLETE PREVIOUS EDITIONS REPLACES 1 SEP 55 FORM 103 WHICH IS OBSOLETE.

Approved For Release 1999/09/08 : CIA-RDP78-05867A000200460025-1

PHOTO NO. 19740[illegible] LOT NO. [illegible] MAP REFERENCE [illegible]

COUNTRY USSR CIVIL UKRAINIAN SSR 46 29N

AREA NO. HN SUBJ. 305 SUBJ. SUBJ. 30 445

1	O	D	E	S	S	A			B	A	T	T	L	E	S	H	I	P		
21	E	V	A	S	T	O	P	O	L	-			L	O	R	T					
41	S	I	D	E																	

DATE OF PHOTO [illegible] TYPE [illegible] QUAL. 2 CLASS. D NO. OF CARDS 1

SOURCE OF PHOTOGRAPH 25X1A [redacted]

CLASSIFICATION Secret/NoForce CAPT. BY [illegible] Photo # 5

FORM NO. 174 OBSOLETE PREVIOUS EDITIONS REPLACES FORM 185 WHICH IS OBSOLETE. 1 SEP 55

Approved For Release 1999/09/08 : CIA-RDP[redacted]

Approved For Release 1999/09/08 : CIA-RDP78-05867A000200460025-1

PHOTO NO. 197407 LOT NO. J-494 MAP REFERENCE

COUNTRY USSR

AREA NO. 4N SUBJ. 365 SUBJ. SUBJ. CRIMEAN USSR COORDINATES 46 09N 30 44E

ODESSA BATTLESHIP
EVASTO POL — PORT
SIDE

DATE OF PHOTO Sept 55 TYPE H QUAL. 2 CLASS. B NO. OF CARDS 1

SOURCE OF PHOTOGRAPH 25X1A

CLASSIFI[illegible] CAPT. BY HVT

Photo # 6

FORM NO. 174 OBSOLETE PREVIOUS EDITIONS REPLACED
1 SEP 55 FORM 185 WHICH IS OBSOLETE.

Approved For Release 1999/09/08 : CIA-RDP78-[redacted]

Approved For Release 1999/09/08 : CIA-RDP78-05867A000200460025-1

PHOTO NO. 1074011 LOT NO. J56494 MAP REFERENCE C 2110

COUNTRY USSR SUBJ. UKRAINIAN SSR SUBJ. SUBJ. COORDINATES 48 30 N 30 HHE

AREA NO. 4N SUBJ. A14

10 DE##A MERCHANT SHIP 20

P - "## 25 TAVROPOL" - " ABOUT 40

3000 TON ##

DATE OF PHOTO 55 TYPE QUAL. CLASS. NO. OF CARDS SOURCE OF PHOTOGRAPH 25X1A [redacted]

CLASSIFICATION S## NOFORN CC CAPT. BY HUT PHOTO # 1

FORM NO. 174 OBSOLETE PREVIOUS EDITIONS REPLACES 1 SEP 55 FORMS WHICH IS OBSOLETE.

Approved For Release 1999/09/08 : CIA-RDP78-05867A000200460025-1

Approved For Release 1999/09/08 : CIA-RDP78-05867A000200060029-1

PHOTO NO. 197609 LOT NO. 3-494 MAP REFERENCE C 1/1,000,000

COUNTRY USSR PROVINCE UKRAINIAN SSR COORDINATES 30 44 E 49 N

AREA NO. 4N SUBJ. ALH SUBJ. SUBJ.

10 MERCHANT 15 1/4 HI 20

ODESSA 30 HARBOR 35 VIEW 40

PIER 45 BRIDGE 50 LANDMARKS

00-10000

SOURCE OF PHOTOGRAPH 25X1A

[redacted]

DATE OF PHOTO 55 TYPE A QUAL. CLASS. S NO. OF CARDS 1

CLASSIFICATION S NOFORN CC CAPT. BY HVT

FORM NO. 174 OBSOLETE PREVIOUS EDITIONS REPLACES FORMERLY MICH-15 OBSOLETE. 1 SEP 55

Approved For Release 1999/09/08 : CIA-RDP78-05867A000200060029-1

Approved For Release 1999/09/08 : CIA-RDP78-05867A000200460025-1

PHOTO NO. 197411 LOT NO. J-49H MAP REFERENCE

COUNTRY GREECE

AREA NO. SOM SUBJ. ALS SUBJ. SUBJ.

PASSENGER-CARGO SHIP

IN PORT OF ODESSA, USSR.

UNIDENTIFIED.

DATE OF PHOTO TYPE QUAL. CLASS. NO. OF CARDS SOURCE OF PHOTOGRAPH

25X1A

[redacted]

Approved For Release 1999/09/08 : CIA-RDP78-[redacted]

CLASSIFICATION SECRET NO FOR CC CAPT. BY HST Photo

FORM NO. 174 OBSOLETE PREVIOUS EDITIONS REPLACES 1 SEP 55 FORM 185 WHICH IS OBSOLETE.

Approved For Release 1999/09/08 : CIA-RDP78-05867A000200460025-2

PHOTO NO. 18711 LOT NO. J-4814 MAP REFERENCE C 3 in

COUNTRY USSR PLACE NAME UKRAINIAN SSR COORDINATES 30 44 E

AREA NO. 4N SUBJ. 3C5 SUBJ. A2-4 SUBJ. A1-3

DODGE A B BLACK SEA

PORT SINIRY AZOV 25 FROM

VIEW (A3)

Greek Freighter (A2)

And BATTLESHIP

"SEVASTOPOL".

DATE OF PHOTO 5 55 TYPE V QUAL. D CLASS. B NO. OF CARDS

SOURCE OF PHOTOGRAPH [redacted] 25X1A

CLASSIFICATION S NoFor CC CAPT. BY HQ

Approved For Release 1999/09/08 : CIA-RDP78-05867A000200460025-2

FORM NO. 174 OBSOLETE PREVIOUS EDITIONS REPLACES 1 SEP 55 FORM 188 WHICH IS OBSOLETE.

Approved For Release 1999/09/08 : CIA-RDP78-05867A000200460025-1

PHOTO NO. 197412 LOT NO. J-1294 MAP REFERENCE

COUNTRY ARGENTINA COORDINATES

AREA NO. (1) H SUBJ. A1-4 SUBJ. SUBJ.

TANKER - EVA PERON — 1

NO PORT OF OBELISK AREA

IS EMPTY

SOURCE OF PHOTOGRAPH 25X1A

[redacted]

DATE OF PHOTO Sept TYPE A QUAL. 2 CLASS. B NO. OF CARDS 1

CLASSIFICATION Sec/NoFor/CC CAPT. BY HUT

FORM NO. 174 OBSOLETE PREVIOUS EDITIONS REPLACES FORM 185 WHICH IS OBSOLETE. 1 SEP 55

Approved For Release 1999/09/08 : CIA-RDP78-[redacted]

Approved For Release 1999/09/08 : CIA-RDP78-05867A000200460025-1

PHOTO NO. 197413 LOT NO. 1-1491 MAP REFERENCE

COUNTRY ARGENTINA COORDINATES

AREA NO. 08 SUBJ. ALT. SUBJ. SUBJ.

TANRER - GENERAL SAN

MARTIN - IN PORT OF

DESIRUSALIA

DATE OF PHOTO TYPE QUAL. CLASS. NO. OF CARDS SOURCE OF PHOTOGRAPH 25X1A

[redacted]

CLASSIFICATION Secret/Noforn/CC CAPT. BY HUT Photo # 12

FORM NO. 174 OBSOLETE PREVIOUS EDITIONS REPLACES FORM 188 WHICH IS OBSOLETE. 1 SEP 53

Approved For Release 1999/09/08 : CIA-RDP78-05[redacted]-1

Approved For Release 1999/09/08 : CIA-RDP78-05867A000200460025-1

PHOTO NO. 19741 LOT NO. T-494 MAP REFERENCE C 3 in

COUNTRY USSR UKRAINIAN SSR COMMENTS 30 N

AREA NO. 4N SUBJ. C 26 SUBJ. A 13 SUBJ. SUBJ. 30 44 E

ODESSA [BUILDING] [UNIDENTIFIED]

HARBOR SHORE

IP [illegible]

UI = Unidentified.

PART 1 of 2 PART PANORAMA.

See CIA 19741V

DATE OF PHOTO [illegible] TYPE 4 QUAL. 3 CLASS. 8 NO. OF CARDS 2

SOURCE OF PHOTOGRAPH [redacted] 25X1A

CLASSIFICATION S-E-C-R-E-T NOFORN CC CAPT. BY HJT PHOTO # 13

FORM NO. 174 OBSOLETE PREVIOUS EDITIONS REPLACES FORM 168 WHICH IS OBSOLETE. 1 SEP 55

Approved For Release 1999/09/08 : CIA-RDP78-05867A000200460025-1

Approved For Release 1999/09/08 : CIA-RDP78-05867A000200460025-9

PHOTO NO. 19745 LOT NO. J-494 MAP REFERENCE C 3/6

COUNTRY USSR SUBJ. UKRAINIAN SSR COORDINATES 46 29 N

AREA NO. 4N SUBJ. C2G SUBJ. VGO SUBJ. J-7340 30 44E

ODESSA TARGET FOR NAVAL GUN FIRE [U] [U]

LANDING

PART 2 of 2 part PANORAMA.

See CIA 19744.

DATE OF PHOTO Sept 55 TYPE H QUAL. 3 CLASS. S NO. OF CARDS 2

SOURCE OF PHOTOGRAPH 25X1A [redacted]

CLASSIFICATION Sec/Noforn/CC CAPT. BY HQ PHOTO #1

Approved For Release 1999/09/08 : CIA-RDP78-05867A000200460025-9

FORM NO. 174 OBSOLETE PREVIOUS EDITIONS REPLACES FORM 185 WHICH IS OBSOLETE. 1 SEP 55

Approved For Release 1999/09/08 : CIA-RDP78-05867A000200460025-1

PHOTO NO. 19241 | LOT NO. J-494 | MAP REFERENCE C 3/6

COUNTRY USSR UKRAINIAN SSR

AREA NO. 4N | SUBJ. AL3 | SUBJ. 3C (1) | SUBJ. | 46 39N 30 44E

0	D	E	S	S	A			N	10 A	V	A	L		15 A	H	D		M	20 E
R	C	H	E	25 N	T		S	H	30 I	P	S		I	35 N		H	A	R	40 B
O	R	J		45					50										

DATE OF PHOTO Sept 55 | TYPE H | QUAL. 3 | CLASS. B | NO. OF CARDS 2 | SOURCE OF PHOTOGRAPH 25X1A

CLASSIFICATION Sec Natal | CAPT. BY C C H U T | [redacted] PHOTO #14

Approved For Release 1999/09/08 : CIA-RDP78-[redacted]

FORM NO. 174 OBSOLETE PREVIOUS EDITIONS REPLACED 1 SEP 55 FORM 183 WHICH IS OBSOLETE.

Approved For Release 1999/09/08 : CIA-RDP78-05867A000200460002-1

PHOTO NO. 19417 LOT NO. F-494 MAP REFERENCE C 3/2

COUNTRY USSR PROVINCE UKRAINIAN SSR QUADRANGLE 48 29N

AREA NO. 4N SUBJ. A1-3 SUBJ. 3C D SUBJ. 30 44E

ODESSA

RCHA

SRJ

25X1A

SOURCE OF PHOTOGRAPH [redacted]

DATE OF PHOTO Sept 55 TYPE R QUAL. CLASS. C NO. OF CARDS

CLASSIFICATION Sec/NoFgn/CC CAPT. BY HST PHOTO #15

Approved For Release 1999/09/08 : CIA-RDP7

FORM NO. 174 OBSOLETE PREVIOUS EDITIONS REPLACES 1 SEP 55 FORM 185, WHICH ARE OBSOLETE.

Approved For Release 1999/09/08 : CIA-RDP78-05867A000200030025-1

PHOTO NO. 197418 | LOT NO. J-49H | MAP REFERENCE C 39 46

COUNTRY USSR | CHARDZHOU | USSR | 46 39N

AREA NO. 4N | SUBJ. AHC | SUBJ. | SUBJ. | 30 44E

DESERT AIRFIELD

DATE OF PHOTO | TYPE | QUAL. | CLASS. | NO. OF CARDS | SOURCE OF PHOTOGRAPH

5 5 | 4 | 3 | B | 1 | [redacted]

CLASSIFICATION SECRET NOFORN CC | CAPT. BY HAT | PHOTO # 16

25X1A

Approved For Release 1999/09/08 : CIA-RDP78

FORM NO. 174 OBSOLETE PREVIOUS EDITIONS REPLACES FORM 185 WHICH IS OBSOLETE.

Approved For Release 1999/09/08 : CIA-RDP78-05867A000200060025-1

PHOTO NO. 197419 | LOT NO. J-494 | MAP REFERENCE

COUNTRY UKRAINIAN SSR | COORDINATES 46 29N

AREA NO. 44 | SUBJ. [redacted] | SUBJ. 3CG | SUBJ. ALB | 30 44E

ODESSA CORVETTE #9

LIGHT TOWER IN HARBOR

BUILDS - Buildings

DATE OF PHOTO 5 4 57 | TYPE 4 | QUAL. 2 | CLASS. 2 | NO. OF CARDS 2 | SOURCE OF PHOTOGRAPH 25X1A

CLASSIFICATION [redacted] | CAPT. BY HAT | PHOTO # 17

Approved For Release 1999/09/08 : CIA-RDP78 [redacted] No for CC

FORM NO. 174 OBSOLETE PREVIOUS EDITIONS REPLACES 1 SEP 55 FORM 195 WHICH IS OBSOLETE.

Approved For Release 1999/09/08 : CIA-RDP78-05867A000200400025-1

PHOTO NO.	LOT NO.	MAP REFERENCE
197420	J-494	

COUNTRY USSR CHERNIAN USSR

AREA NO.	SUBJ.	SUBJ.	SUBJ.	
4M	A15	C26		46 29N 33 44E

ODESSA
GERMANIC PORT

DATE OF PHOTO	TYPE	QUAL.	CLASS.	NO. OF CARDS	SOURCE OF PHOTOGRAPH
5 44					25X1A

CLASSIFICATION SECRET NO FOR CC CAPT. BY [redacted] PHOTO # 18

Approved For Release 1999/09/08 : CIA-RDP[redacted]-1

FORM NO. 174 OBSOLETE PREVIOUS EDITIONS REPLACES 1 SEP 53 FORM 183 WHICH IS OBSOLETE.

Approved For Release 1999/09/08 : CIA-RDP78-05867A000200460025-1

PHOTO NO. 19742 | LOT NO. | MAP REFERENCE

COUNTRY USSR | UKRAINIAN SSR | COORDINATES 46 29N 30 44E

AREA NO. HN | SUBJ. C26 | SUBJ. ALH | SUBJ. | SUBJ.

DOE$$A MOTOR BARGE #1023 LEAVING HARBOR

BUILDING

DATE OF PHOTO Sept 58 | TYPE A | QUAL. 3 | CLASS. S | NO. OF CARDS 5

SOURCE OF PHOTOGRAPH 25X1A

CLASSIFICATION S-E-C-R-E-T NOFORN CC | CAPT. BY HVT

PHOTO # 19

FORM NO. 174 OBSOLETE PREVIOUS EDITIONS REPLACES 1 SEP 55 FORM 185 WHICH IS OBSOLETE.

Approved For Release 1999/09/08 : CIA-RDP7[redacted]-1

Approved For Release 1999/09/08 : CIA-RDP78-05867A000200460025-1

PHOTO NO. 197422 LOT NO. J-4914 MAP REFERENCE C-4

COUNTRY UKRAINIAN SSR COORDINATES HG 29N

AREA NO. HN SUBJ. ALA SUBJ. ALH SUBJ. 30 44

ODESSA BERCHANT 44 1

P-10 BASK- UNLOADING C

OAL PIER

25X1A

DATE OF PHOTO Sept 52 TYPE H QUAL. 2 CLASS. S NO. OF CARDS 2 SOURCE OF PHOTOGRAPH [redacted]

CLASSIFI[redacted] Not-or CC CAPT. BY H.H. PHOTO H 20

FORM NO. 174 OBSOLETE PREVIOUS EDITIONS REPLACES 1 SEP 55 FORM 185 WHICH IS OBSOLETE.

Approved For Release 1999/09/08 : CIA-RDP78-[redacted]

Approved For Release 1999/09/08 : CIA-RDP78-05867A000200460025-1

PHOTO NO. 197423 | LOT NO. [illegible] | MAP REFERENCE [illegible]

COUNTRY USSR

AREA NO. HN | SUBJ. HLH | SUBJ. ALS | SUBJ. ALA | [illegible]

ODETTE 1 | 10 6000-15 | 19 800 | 20

TON STEAMER (Y) 30 4 2 1

ANCHER (Z)

STEAMER OF 16,000 - 15,000 TONS beam the NEXT TO INFLOT Building (y) and 2 TANKERS (2). PART 1 of 3 PART PANORAMA. See CIA-197423 Thru 197427.

DATE OF PHOTO	TYPE	QUAL.	CLASS.	NO. OF CARDS	SOURCE OF PHOTOGRAPH
5 67	4		D	3	[redacted] 25X1A

CLASSIFICATION S/C NO FOR/CC | CAPT. AVT | Photo # 21

Approved For Release 1999/09/08 : CIA-RDP78[redacted]

FORM 174 OBSOLETE PREVIOUS EDITIONS REPLACES FORM 183, WHICH IS OBSOLETE. 1-SEP 55

Approved For Release 1999/09/08 : CIA-RDP78-05867A000200460025-1

PHOTO NO. 19742[illegible]

LOT NO. 3-494

MAP REFERENCE

COUNTRY USSR

AREA NO. 46 SUBJ. A1A SUBJ. A13 SUBJ. C26 30 A4P

ODESSA PIER

BUILDING

PART 3 of 3-PART PANORAMA. SEE CIA 19742[illegible] THRU 19742[illegible]

DATE OF PHOTO Sept 55 TYPE A QUAL. 3 CLASS. S NO. OF CARDS 2

SOURCE OF PHOTOGRAPH 25X1A

[redacted]

CLASSIFICATION SECRET NOFORN CC CAPT. BY 44

Approved For Release 1999/09/08 : CIA-RDP78-05867A000200460025-1

PHOTO # 4

FORM NO. 174 OBSOLETE PREVIOUS EDITIONS REPLACES 1 SEP. 55 FORM 103 WHICH WILL BE OBSOLETE.

Approved For Release 1999/09/08 : CIA-RDP78-05867A000200460025-1

PHOTO NO. 197426 LOT NO. V-ARM MAP REFERENCE C-5 JW COORDINATES 46 30N

COUNTRY USSR PROVINCE UKRAINIAN SSR SUBJ. A1-6 30 MAP

AREA NO. HN SUBJ. A1-5 SUBJ. A1-4 2000 TION TAN

DATE $$A 25 OTHER 30 HIGH 40 LPI

VER 45 BG 50

ER 1 BG = Background

SOURCE OF PHOTOGRAPH [redacted] 25X1A

NO. OF CARDS 2 CLASS. S TYPE H DATE OF PHOTO CAPT. BY HT

FORM NO. 174 OBSOLETE PREVIOUS EDITIONS REPLACES FORM 183 WHICH IS OBSOLETE. 1 SEP 55

Approved For Release 1999/09/08 : CIA-RDP78-05867A000200460025-1

Approved For Release 1999/09/02 : CIA-RDP78-05867A000200460025-1

PHOTO NO. 197427 | LOT NO. | MAP REFERENCE | COORDINATES

COUNTRY USSR

AREA NO. HN | SUBJ. ALY | SUBJ. ALA | SUBJ.

PETROPAVLOVSK HARBOR

PETROPAVLOVSK - STAROPOLY - COAL

PIER BRIDGE

DATE OF PHOTO | TYPE | QUAL. | CLASS. | NO. OF CARDS | SOURCE OF PHOTOGRAPH

25X1A

[redacted]

CLASSIFICATION SECRET NOFORN CC | CAPT. BY HPT

Approved For Release 1999/09/02 : CIA-RDP78-05867A000200460025-1

FORM NO. 174 OBSOLETE PREVIOUS EDITIONS REPLACES FORM 105 WHICH IS OBSOLETE. 1 SEP 55

Approved For Release 1999/09/08 : CIA-RDP78-05867A000200060025-1

PHOTO NO. [redacted] LOT NO. MAP REFERENCE

COUNTRY USSR PROVINCE SUBJ. UKRAINIAN SUBJ. COORDINATES

AREA NO. SUBJ. SUBJ.

SOVIET ZONE — UKRAINIAN BORSCHT

PIER — UKRAINIAN — COAL

SOURCE OF PHOTOGRAPH 25X1A

DATE 55 TYPE 2 QUAL. 3 CLASS. NO. OF CARDS CAPT. BY

Approved For Release 1999/09/08 : CIA-RDP78 [redacted]

FORM NO. 174 OBSOLETE PREVIOUS EDITIONS REPLACES FORM 185 WHICH IS OBSOLETE. 1 SEP 55

FORM NO. 174 OBSOLETE PREVIOUS EDITIONS REPLACES FORM 185 WHICH IS OBSOLETE. 1 SEP 55



Approved For Release 1999/09/08 : CIA-RDP78-05867A000200460025-1
Approved For Release 1999/09/08 : CIA-RDP78-05867A000200460025-1

Approved For Release 1999/09/08 : CIA-RDP78-05867A000200460025-1

PHOTO NO. 197431 | LOT NO. | MAP REFERENCE

COUNTRY USSR | | | 45 29N

AREA NO.	SUBJ.	SUBJ.	SUBJ.		
HN	ALA	ARN	A45	30	114

D	D	E						P	10 I	E	R			15 S		H	O	P	20 P
R	R		C	25 O	A	L		C	30 A	R			E	35 L	E	C		C	40 A
B	L	R		45 C	O	A	L												

ELEC = electric

DATE OF PHOTO	TYPE	QUAL.	CLASS.	NO. OF CARDS	SOURCE OF PHOTOGRAPH
					25X1A

Approved For Release 1999/09/08 : CIA-RDP78-0

CLASSIFICATION SECRET NOFORN CC | CAPT. BY | PHOTO # 1

FORM NO. 174 OBSOLETE PREVIOUS EDITIONS REPLACES 1 SEP 55 FORM 185 WHICH IS OBSOLETE.

Approved For Release 1999/09/08 : CIA-RDP78-05867A000200480025-1

PHOTO NO. 197433 | LOT NO. [redacted] | MAP REFERENCE

COUNTRY USSR | UKRAINIAN SSR

AREA NO. 40 | SUBJ. ALA | SUBJ. AKN | SUBJ. C2G

16 23N 30 44E

DNEPR-A PIER 15 HOP

ER COAL CARS COAL

SHOVEL BOLD

BULD = Buildings

DATE OF PHOTO | TYPE | QUAL. | CLASS. | NO. OF CARDS | SOURCE OF PHOTOGRAPH

[redacted] 3 [redacted]

CLASSIFICATION SEC NOFORN CC | CAPT. BY [redacted]

25X1A

Approved For Release 1999/09/08 : CIA-RDP78[redacted]-1

FORM NO. 174 OBSOLETE PREVIOUS EDITIONS REPLACES 1 SEP 55 FORM 185, WHICH IS OBSOLETE.

Approved For Release 1999/09/08 : CIA-RDP78-05867A000200460025-1

PHOTO NO. 197433 | LOT NO. J-494 | MAP REFERENCE C J 34

COUNTRY USSR | UKRAINIAN SSR | 46 29N

AREA NO. 4N | SUBJ. ANN | SUBJ. AMS | SUBJ. ALA | 30 44E

ODESSA PIER [ELECTR]
ICC CABLE 30 RAILROAD °C
SAL °CAR $]

DATE OF PHOTO | TYPE | QUAL. | CLASS. | NO. OF CARDS | SOURCE OF PHOTOGRAPH

25X1A

Approved For Release 1999/09/08 : CIA-RDP78

[redacted]

CLASSIFICATION S/C NO FOR | CAPT. BY MST | PHOTO BY

FORM NO. 174 OBSOLETE PREVIOUS EDITIONS REPLACES 1 SEP 55 FORM 185 WHICH IS OBSOLETE.

Approved For Release 1999/09/08 : CIA-RDP78-05867A000200460025-1

PHOTO NO. 197434 | LOT NO. [redacted] | MAP REFERENCE [redacted]

COUNTRY USSR | SUBJ. UKRAINIAN SSR | H6 29N

AREA NO. 4N | SUBJ. AKN | SUBJ. AL5 | SUBJ. ALA | 20 44E

ODESSA PIER LOG-
ELECTRIC CARLIFT RR
OAL CARS

RR = Railroad

DATE OF PHOTO [redacted] | TYPE 2 | QUAL. [redacted] | CLASS. S | NO. OF CARDS 2 | SOURCE OF PHOTOGRAPH [redacted]

25X1A

Approved For Release 1999/09/08 : CIA-RDP78-0[redacted]

CLASSIFICATION SEC NO FOR CC | CAPT. 44T | PHOTO # 30

FORM NO. 174 OBSOLETE PREVIOUS EDITIONS REPLACES 1 SEP 55 FORM 185 WHICH IS OBSOLETE.

Approved For Release 1999/09/08 : CIA-RDP78-05867A000200460025-1

PHOTO NO. 19735 LOT NO. MAP REFERENCE C 3 1/2

COUNTRY USSR UKRAINIAN SSR COMPANY NO. 29N 20 44E

AREA NO. 4N SUBJ. ALA SUBJ. SUBJ. SUBJ.

DNEPR DIER COAL

GRAND LIGHT TOWER

LOGS

DATE OF PHOTO TYPE QUAL. CLASS. NO. OF CARDS SOURCE OF PHOTOGRAPH 25X1A

CLASSIFICATION S SEC NO FOR CC CAPT. BY HVT PHOTOS

Approved For Release 1999/09/08 : CIA-RDP78-05867A000200460025-1

FORM NO. 174 OBSOLETE PREVIOUS EDITIONS REPLACES 1 SEP 55 FORM 146 WHICH IS OBSOLETE.

Approved For Release 1999/09/08 : CIA-RDP78-0586ZA000200460025-1

PHOTO NO. 197436 | LOT NO. | MAP REFERENCE

COUNTRY

AREA NO. HN | SUBJ. AIR A | SUBJ. | SUBJ.

OSS HA HA PIER LOG HA

RAILROAD CAR ROIL

ING CRANE

DATE OF PHOTO | TYPE | QUAL. | CLASS. | NO. OF CARDS | SOURCE OF PHOTOGRAPH

25X1A

[redacted]

CLASSIFICATION SEC/NO FOR/CC | CAPT. BY HA | PHOTO # 32

FORM NO. 174 OBSOLETE PREVIOUS EDITIONS REPLACES FORM 185 WHICH IS OBSOLETE. 1 SEP 59

Approved For Release 1999/09/08 : CIA-RDP78-[redacted]

Approved For Release 1999/09/08 : CIA-RDP78-05867A000200460025-1

PHOTO NO. 1A/37 LOT NO. T-4811 MAP REFERENCE C-3

COUNTRY USSR PROVINCE UKRAINIAN SSR SUBJ. SUBJ. COORDINATES 30 HHE

AREA NO. 4N SUBJ. 3CG

ODESSA CORVETTE [1] [H]

OUTER HARBOR [STARB]

GARD SIDE

SOURCE OF PHOTOGRAPH [redacted] 25X1A

DATE OF PHOTO Sept 55 TYPE H QUAL. 3 CLASS. NO. OF CARDS 1

CAPT. BY HH

CLASSIFICATION S-E-C-R-E-T/NOFORN/CC

Photo #33

FORM NO. 174 OBSOLETE PREVIOUS EDITIONS REPLACES 1 SEP 55 FORM 189 WHICH IS OBSOLETE.

Approved For Release 1999/09/08 : CIA-RDP78-05867A000200460025-1

Approved For Release 1999/09/08 : CIA-RDP78-05867A000200460025-1

PHOTO NO. 197438 | LOT NO. J-494 | MAP REFERENCE C J-4

COUNTRY USSR | CH RAION SSR, H 0 2-K

AREA NO. 4N | SUBJ. 3CG | SUBJ. | SUBJ. | 30 AHF

ODESSA CORVETTE 1 2

OUTER HARBOR STAR

OARD HIDE

DATE OF PHOTO | TYPE | QUAL. | CLASS. | NO. OF CARDS | SOURCE OF PHOTOGRAPH 25X1A

[redacted]

Sept 55 BIS

CLASSIFICATION Sec/Motor/CC | CAPT. BY 44 | PHOTO # 34

FORM NO. 174 OBSOLETE PREVIOUS EDITIONS REPLACES 1 SEP 55 FORM 103, WHICH IS OBSOLETE.

Approved For Release 1999/09/08 : CIA-RDP[redacted]5-1

Approved For Release 1999/09/08 : CIA-RDP78-05867A000200460025-1

PHOTO NO. 197439 | LOT NO. J-445 | MAP REFERENCE

COUNTRY USSR | Georgian SSR | Hi SSR

AREA NO. 3IN | SUBJ. C62 | SUBJ. | SUBJ. | Hi OTH

GORI OVERALL VIEW 0

FACTORY, TAKEN FROM HIL

opp. p. 87 outside picture

DATE OF PHOTO | TYPE | QUAL. | CLASS. | NO. OF CARDS | SOURCE OF PHOTOGRAPH Bol'shaya Sovetskaya

Approved For Release 1999/09/08 : CIA-RDP78-05867A000200460025-1

CLASSIFICATION U | CAPT. BY | VOL. # 12

FORM NO. 174 OBSOLETE PREVIOUS EDITIONS REPLACES 1 SEP 55 WHICH IS OBSOLETE.

Approved For Release 1999/09/08 : CIA-RDP78-05867A000200460025-1

PHOTO NO. 1976(8) LOT NO. S-8315 MAP REFERENCE

COUNTRY USSR PROVINCE UKRAINIAN SR

AREA NO. AN SUBJ. AGF SUBJ. SUBJ. SUBJ. 38 OHE

GORLOVKA ASSEMBLY

FACTING MACH AT

CHBUILD PL

MACH = Machine

BUILD = Building

PL = plant

P.S. #2

GORLOVKA MACHINE BUILDING PLANT

DATE OF PHOTO TYPE QUAL. CLASS. NO. OF CARDS SOURCE OF PHOTOGRAPH Soviet Study

CLASSIFICATION CAPT. BY VOL. # 12

FORM NO. 174 OBSOLETE PREVIOUS EDITIONS REPLACES FORM 185 WHICH IS OBSOLETE. 1 SEP 55

Approved For Release 1999/09/08 : CIA-RDP78-05867A000200460025-1

Approved For Release 1999/09/08 : CIA-RDP78-05867A000200460025-1

PHOTO NO. 197441 | LOT NO. S-435 | MAP REFERENCE

COUNTRY USSR, ASIATIC RSFSR | COORDINATES

AREA NO. 29N | SUBJ. A21 | SUBJ. A20 | SUBJ. | 55 20N 86 05E

KEMEROVO 10 VENIAMIN 20

ECHZD 25 MINE 30 OF 35 RENER 40

VOCAL 45 TRST 50

AECHZD = Mechanical

TRST = Trust

app 139 ft

DATE OF PHOTO | TYPE | QUAL. | CLASS. | NO. OF CARDS | SOURCE OF PHOTOGRAPH

Pol Shop Soviet Rail

CLASSIFICATION OVO | CAPT. BY HVT | Vol # 12

FORM NO. 174 OBSOLETE PREVIOUS EDITIONS REPLACES 1 SEP 55 FORM 195 WHICH IS OBSOLETE.

Approved For Release 1999/09/08 : CIA-RDP78-05867A000200460025-1

Approved For Release 1999/09/08 : CIA-RDP78-05867A000200460025-1

PHOTO NO. 19744?

LOT NO. T-1335

MAP REFERENCE

COUNTRY USSR/Asiatic Russia/Khabarovsk Oblast

COORDINATES 135 06 E

AREA NO. 1911

SUBJ. NOL

SUBJ. NOL

SUBJ.

KHABAROVSK COAL TRUST

KHABAROVSK COAL TRUST SHAFT

SHAFT

SHAFT = Shovel

Copy p 109 #3

DATE OF PHOTO

TYPE H

QUAL. 2

CLASS. U

NO. OF CARDS 0

SOURCE OF PHOTOGRAPH Bol'shaya Sovetskaya

CLASSIFICATION U O O

CAPT. BY HVT

Vol #12

Approved For Release 1999/09/08 : CIA-RDP78-05867A000200460025-1

FORM NO. 174 OBSOLETE PREVIOUS EDITIONS REPLACES FORM 105 WHICH IS OBSOLETE. 1 SEP 55

Approved For Release 1999/09/08 : CIA-RDP78-05867A000200460025-1

PHOTO NO. 197443 | LOT NO. J-H35 | MAP REFERENCE

COUNTRY USSR | KAZAKH SSR | 50 05N

AREA NO. 3N | SUBJ. AQD | SUBJ. A2E | SUBJ A2L | 72 56E

TEMIR TAU [OPEN PIT]

IRON MINE [SHOVEL]

RR CARS BLD

RR = Railroad

BLD = Buildings

pp. 1, 11 #1

DATE OF PHOTO | TYPE | QUAL. | CLASS. | NO. OF CARDS

SOURCE OF PHOTOGRAPH Bol'shaya Sovetskaya Vol. # 12

CLASSIFICATION OUO | CAPT. BY HDT

Approved For Release 1999/09/08 : CIA-RDP78-05867A000200460025-1

FORM NO. 174 OBSOLETE PREVIOUS EDITIONS REPLACES 1 SEP 55 FORM 185 WHICH IS OBSOLETE.

Approved For Release 1999/09/08 : CIA-RDP78-05867A000200460025-1

PHOTO NO. 197444 | LOT NO. J-435 | MAP REFERENCE

COUNTRY USSR | AREA NO. 29W | SUBJ. AGO | SUBJ. | SUBJ. | COORDINATES S 2 HRN 8 7 53 E

HANGAR AGOL QRE GROUP
ING PL PROBABLY IRON
NOR RR CAR

PL = Plant
RR = Railroad
CAR = Cars,

sup. p. 113 #2

DATE OF PHOTO | TYPE H | QUAL. 2 | CLASS. U | NO. OF CARDS 1 | SOURCE OF PHOTOGRAPH Pol. Shaya Sov. Tskaya

CLASSIFICATION OVD | CAPT. BY HQ | Vol. I # 12

FORM NO. 174 OBSOLETE PREVIOUS EDITIONS REPLACES FORM 183 WHICH IS OBSOLETE. 1 SEP 1

Approved For Release 1999/09/08 : CIA-RDP78-05867A000200460025-1

Approved For Release 1999/09/08 : CIA-RDP78-05867A000200460025-1

PHOTO NO. 19744 5 LOT NO. 5-1435 MAP REFERENCE

COUNTRY VIETNAM

AREA NO. 291 SUBJ. A2L SUBJ. A27 SUBJ. A90 COORDINATES 87 53 48 N

TAN HIEP TAGOL LOADING

RON ORE SHOVEL INT

RR CAR

RR = Railroad

Supp p. 113 #2

DATE OF PHOTO TYPE QUAL. CLASS. NO. OF CARDS SOURCE OF PHOTOGRAPH

CLASSIFICATION CAPT. BY

Approved For Release 1999/09/08 : CIA-RDP78-05867A000200460025-1

FORM NO. 174 OBSOLETE PREVIOUS EDITIONS REPLACES SEP 65 FORM 185, WHICH IS OBSOLETE.

Approved For Release 1999/09/08 : CIA-RDP78-05867A000200460025-1

PHOTO NO. 197446 LOT NO. 5-435 MAP REFERENCE

COUNTRY USSR (Asiatic Russia) Kemerovo Oblast

AREA NO. 29N SUBJ. A17 SUBJ. A28 SUBJ. 19D COORDINATES 52 87

TASHTAGOL ELECTRIC
ORE CAR MINE UNRD

UNGd = Underground

app. p. 11234

DATE OF PHOTO TYPE QUAL. CLASS. NO. OF CARDS SOURCE OF PHOTOGRAPH

CLASSIFICATION CONFIDENTIAL CAPT. BY HST

Approved For Release 1999/09/08 : CIA-RDP78-05867A000200460025-1

FORM NO. 174 OBSOLETE PREVIOUS EDITIONS REPLACES 1 SEP 55 FORM 185 WHICH IS OBSOLETE.